

Govt. E.V. Post Graduate College Korba, C.G.

Contact No. - 07759- 221458, email: gevpg1981@gmail.com, www.gevpgkrb.ac.in AISHE CODE- C-22398

4.1.1 The Institution has adequate infrastructure and physical facilities for teaching-learning, viz., classrooms, laboratories, computing equipment etc.

College Building

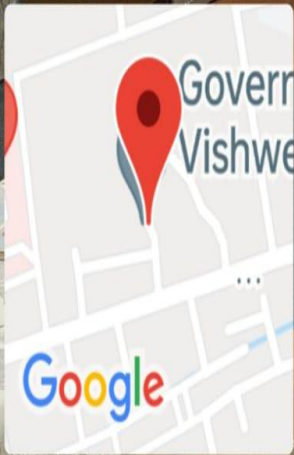




Principal Office



GPS Map Camera



Korba, Chhattisgarh, India

9P7W+VFV, Korba, Chhattisgarh 495683, India

Lat 22.364442°

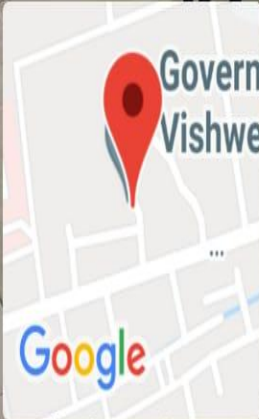
Long 82.746218°

12/01/22 12:33 PM

Staff Room



GPS Map Camera



Korba, Chhattisgarh, India

9P7W+VFV, Korba, Chhattisgarh 495683, India

Lat 22.364399°

Long 82.746183°

30/12/21 10:36 AM

Office



IQAC Room



Korba, Chhattisgarh, India

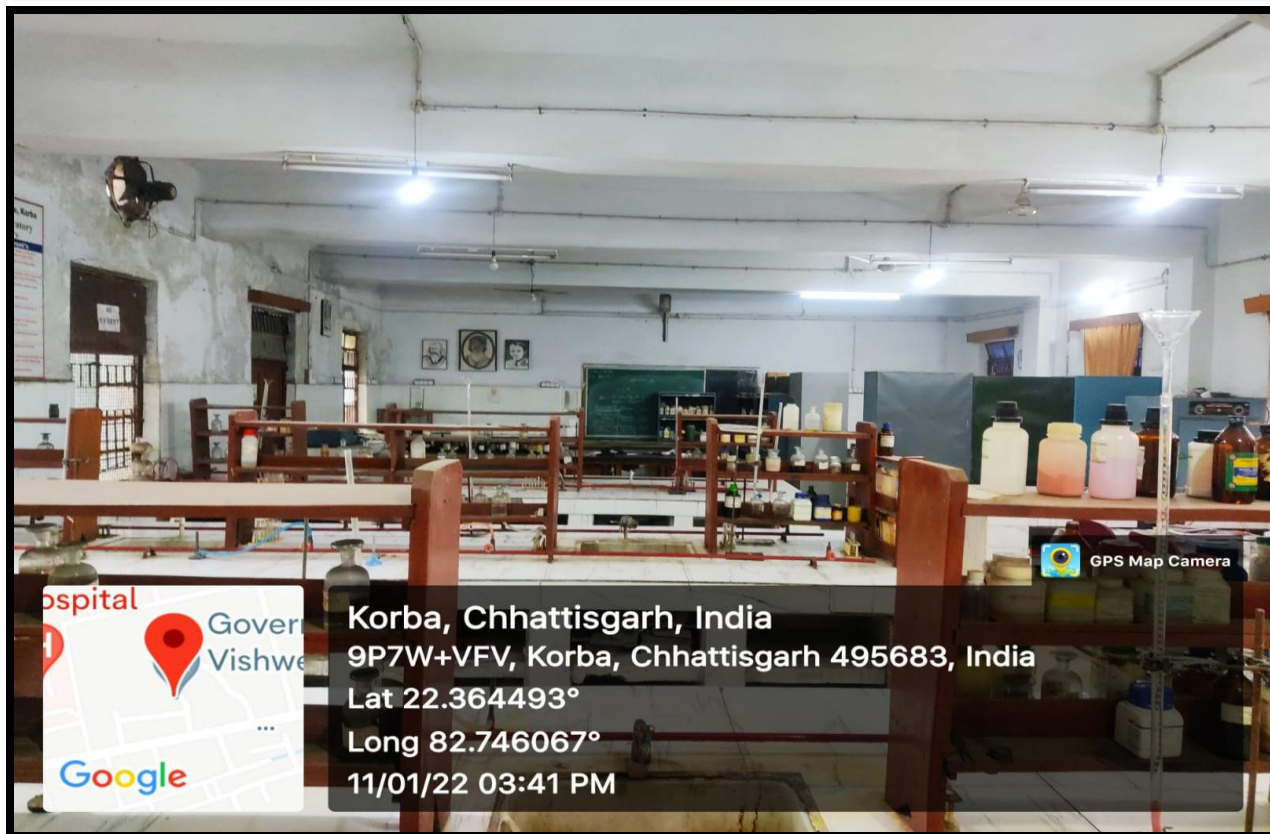
9P7W+VFV, Korba, Chhattisgarh 495683, India

Lat 22.364538°

Long 82.746148°

12/01/22 11:44 AM

Chemistry Lab



Computer Lab



Korba, Chhattisgarh, India

9P7W+VFV, Korba, Chhattisgarh 495683, India

Lat 22.36452°

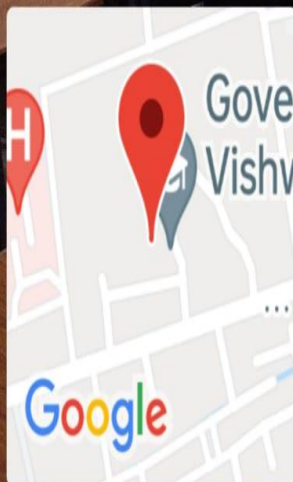
Long 82.745984°

12/01/22 01:57 PM

English Lab



GPS Map Camera



Korba, Chhattisgarh, India


9P7W+VFV, Korba, Chhattisgarh 495683, India

Lat 22.364505°

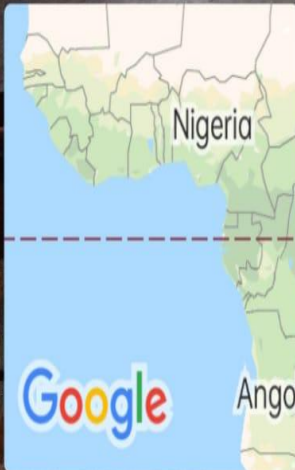
Long 82.745821°

11/01/22 12:00 PM

Physics Lab



Botany Lab



Korba, Chhattisgarh, India

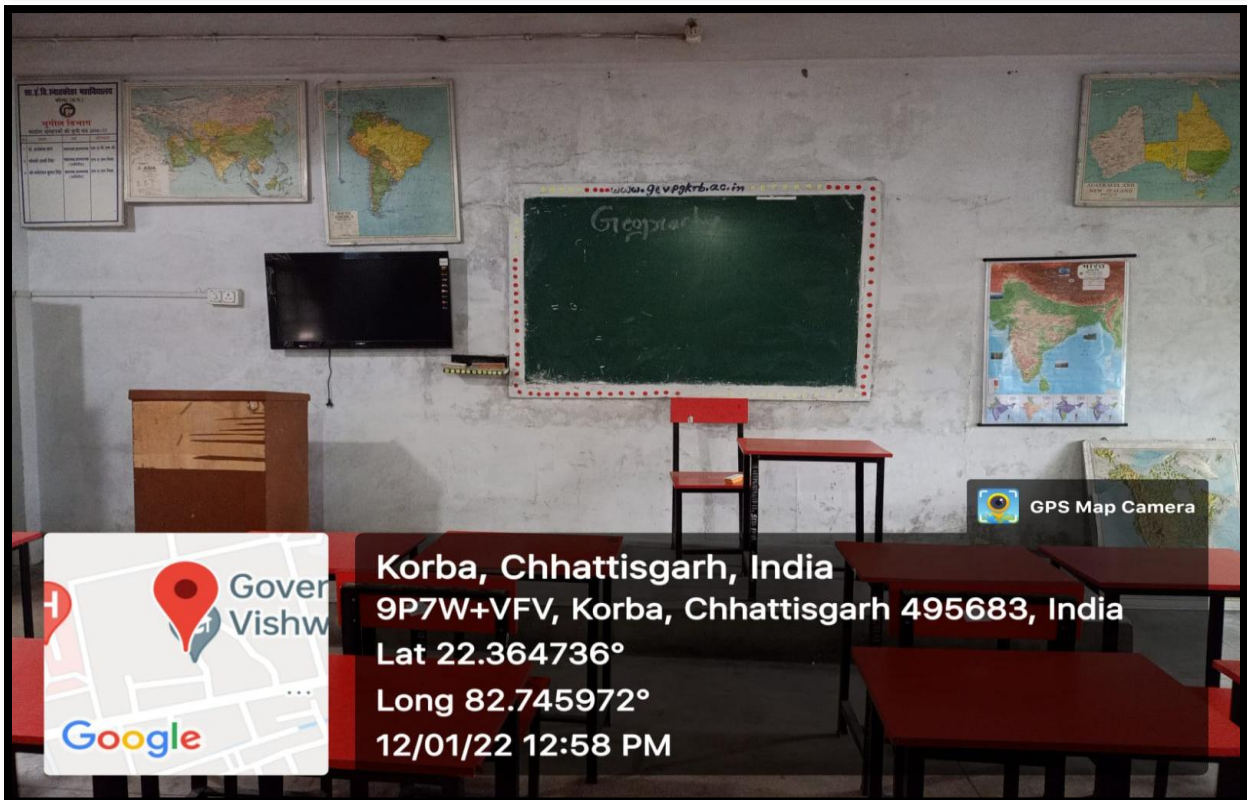
9P7W+VFV, Korba, Chhattisgarh 495683, India

Lat 22.364605°

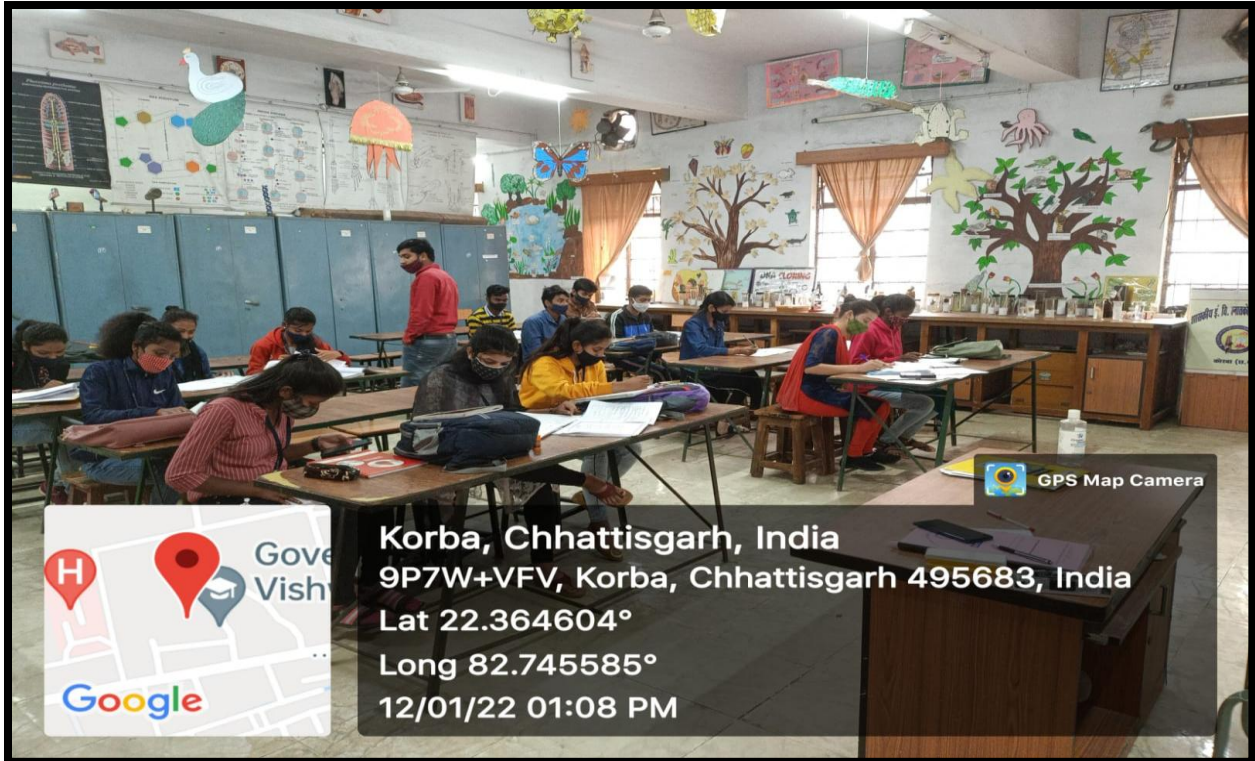
Long 82.745376°

12/01/22 01:34 PM

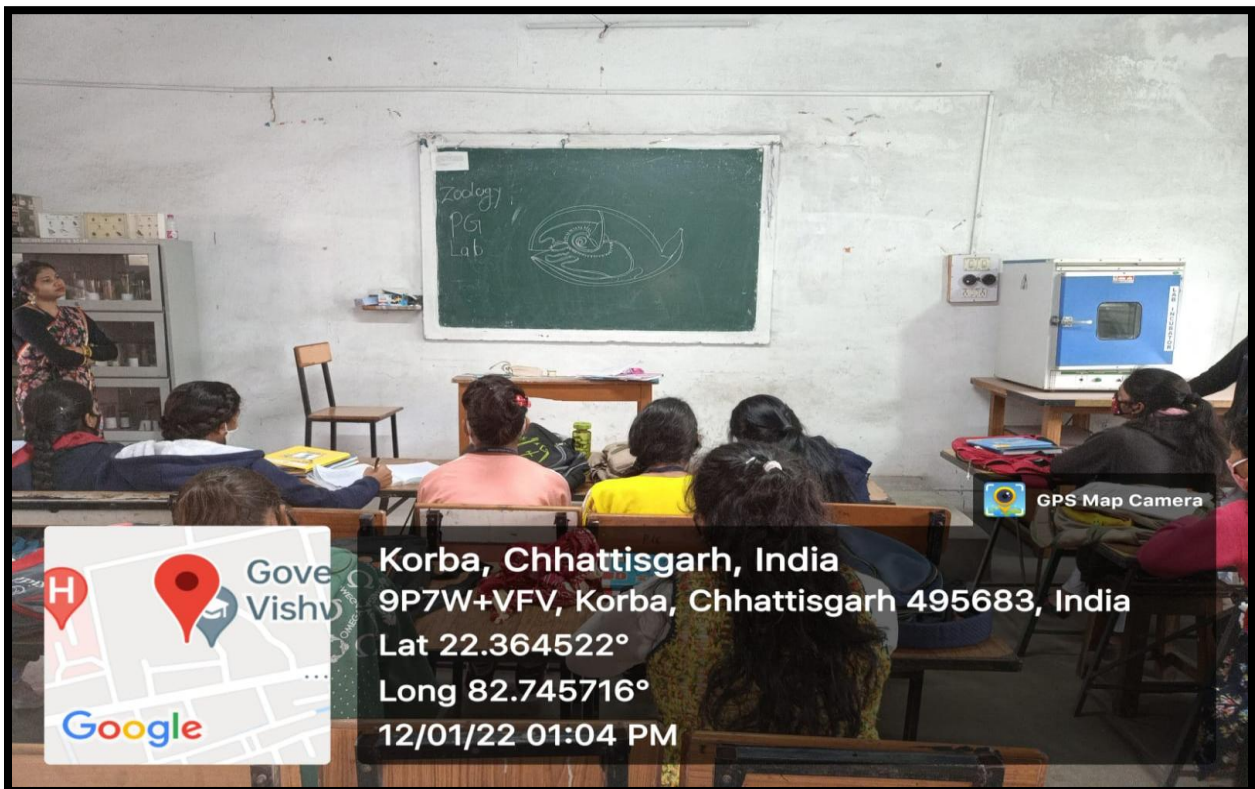
Geography Lab and PG Classroom



Zoology Lab



Zoology PG Classroom



Psychology Lab



Psychology PG Classroom



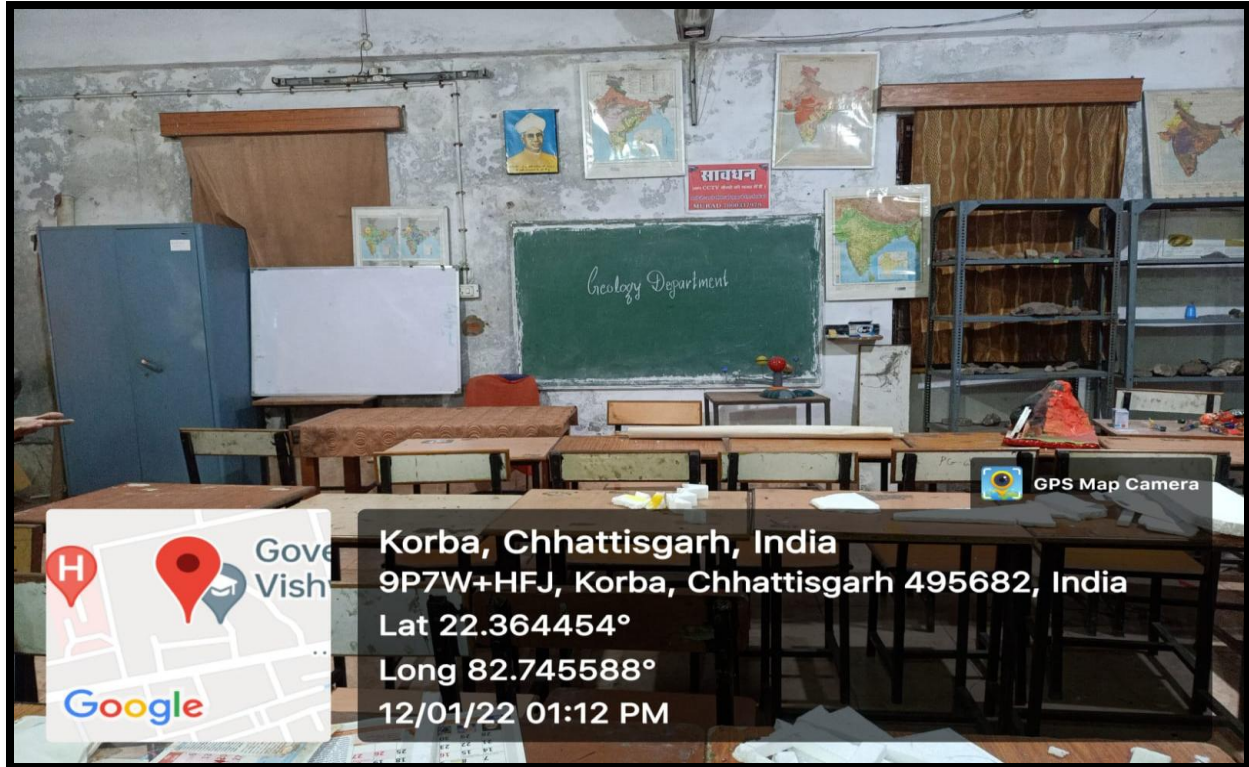
Microbiology Lab



Biotechnology Lab



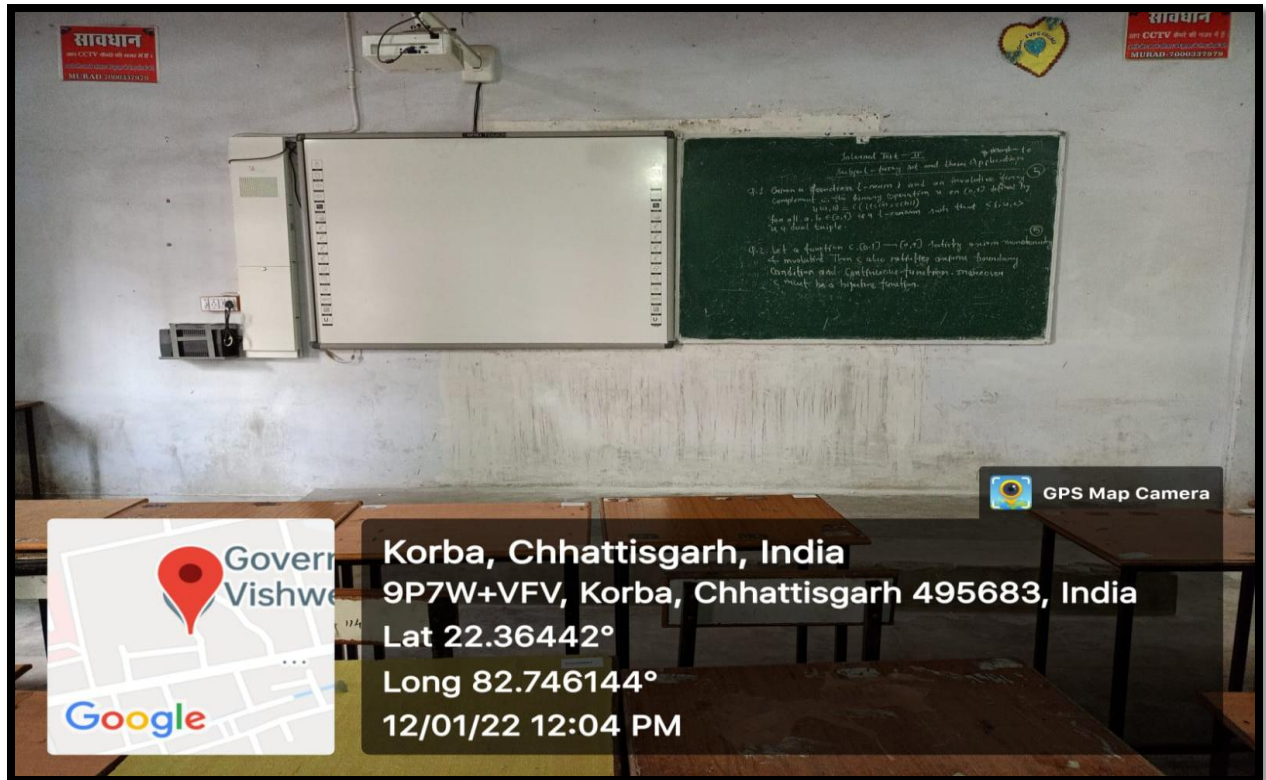
Geology Lab



Geology Department



Room No. 01



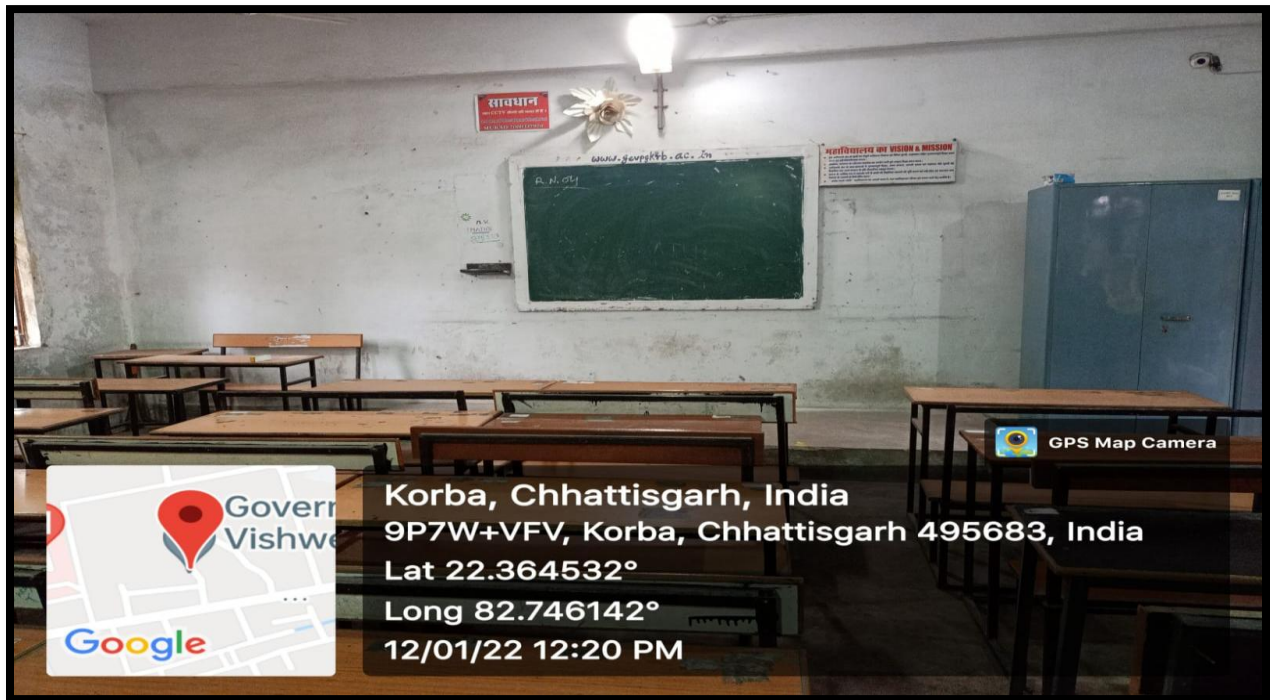
Room No. 02



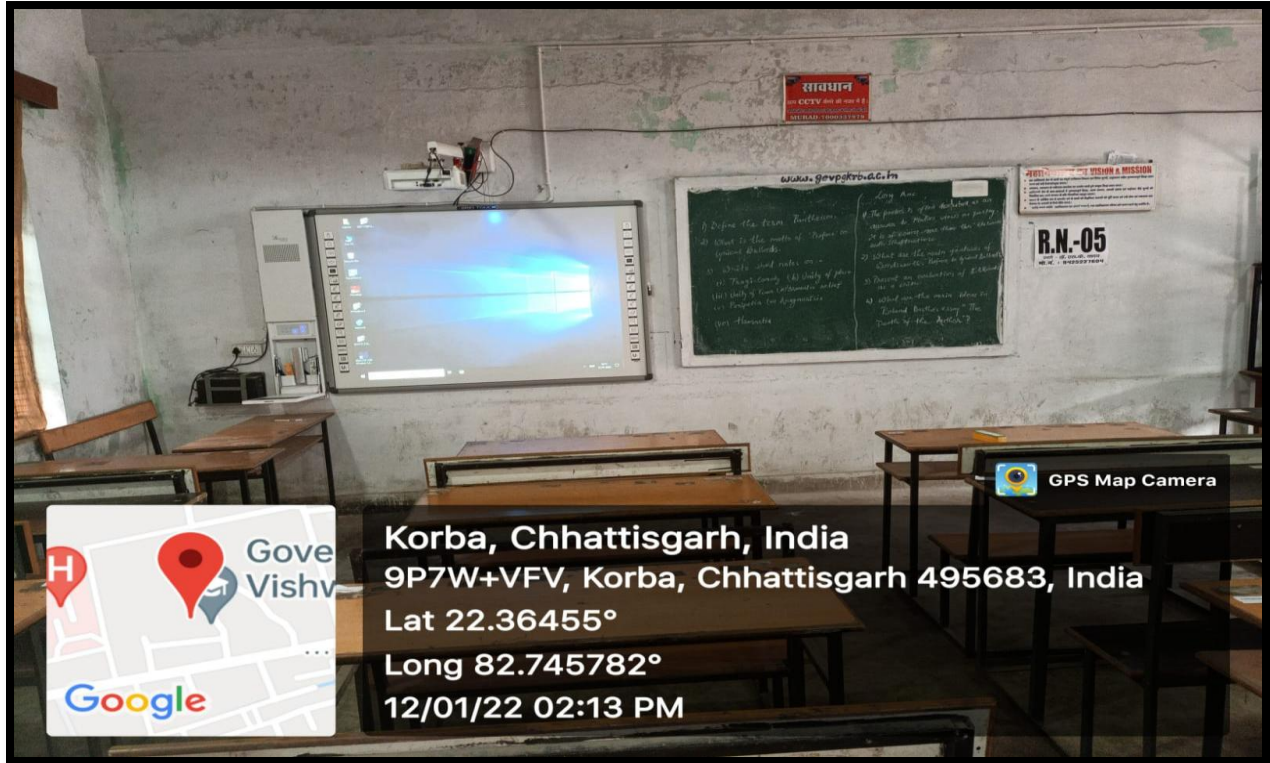
Room No. 03



Room No. 04

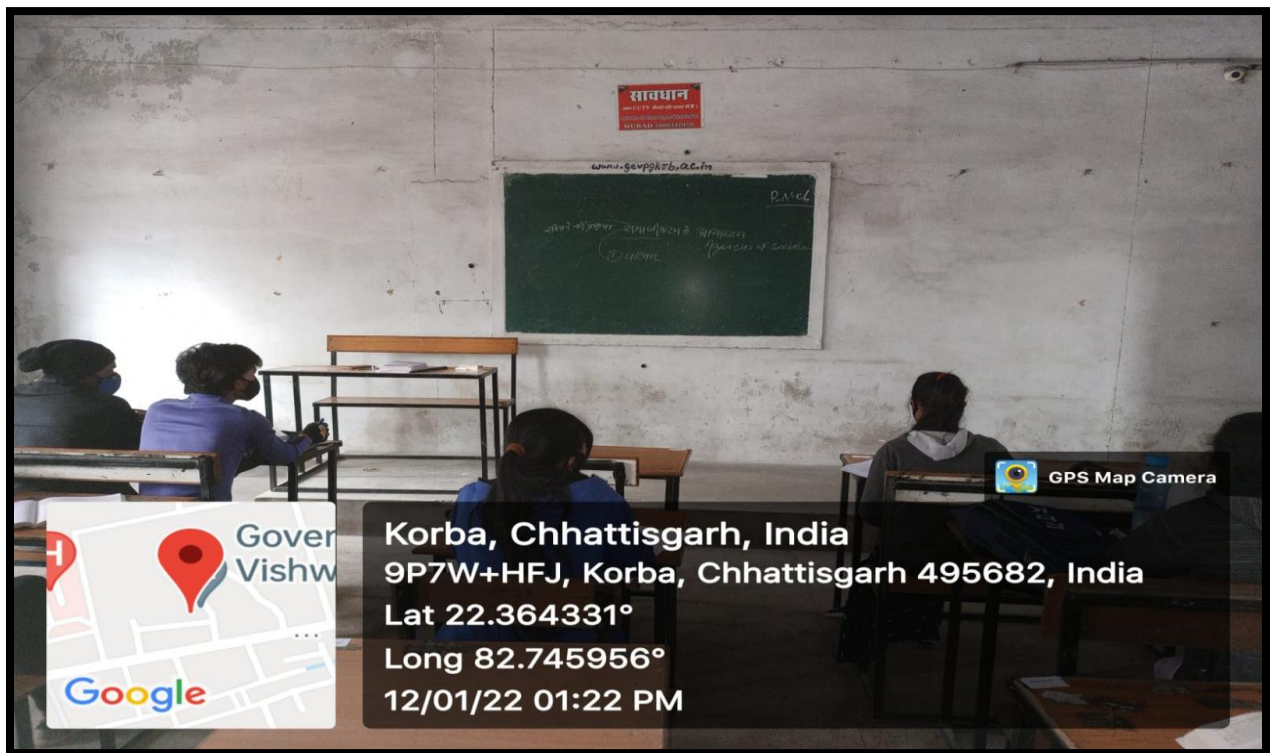


Room No. 05



Korba, Chhattisgarh, India
9P7W+VFV, Korba, Chhattisgarh 495683, India
Lat 22.36455°
Long 82.745782°
12/01/22 02:13 PM

Room No. 06

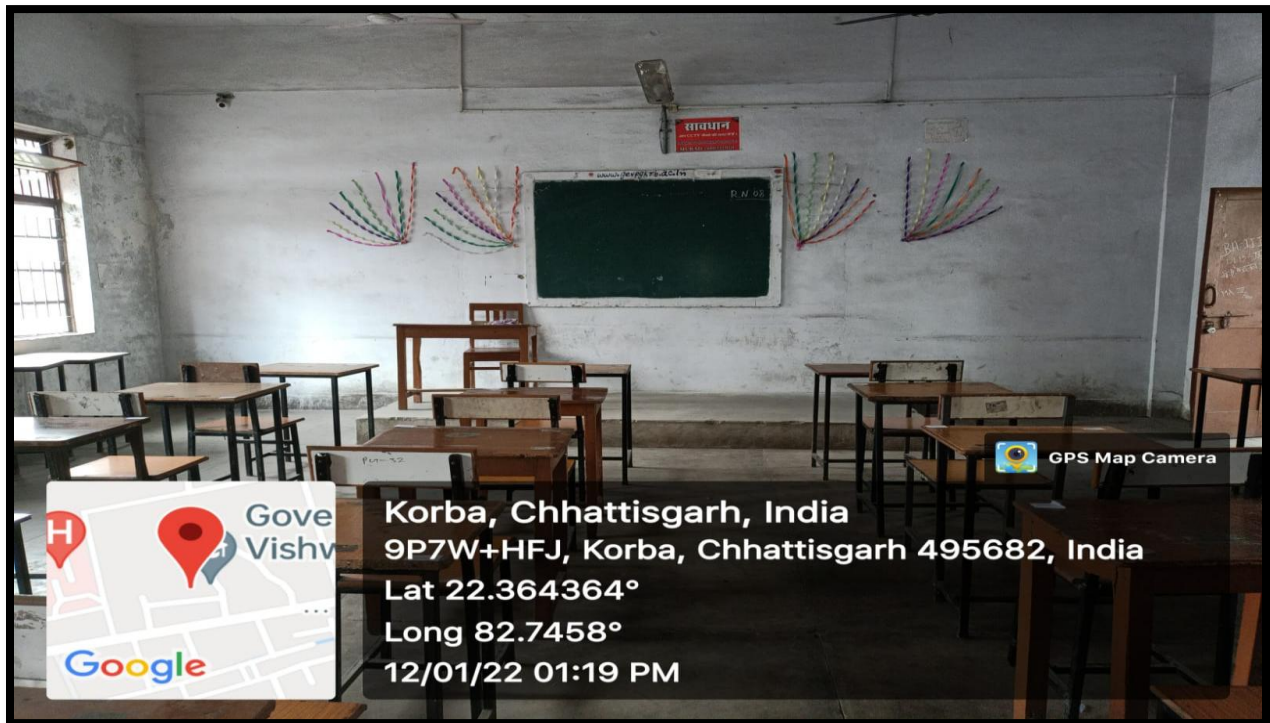


Korba, Chhattisgarh, India
9P7W+HFJ, Korba, Chhattisgarh 495682, India
Lat 22.364331°
Long 82.745956°
12/01/22 01:22 PM

Room No. 07



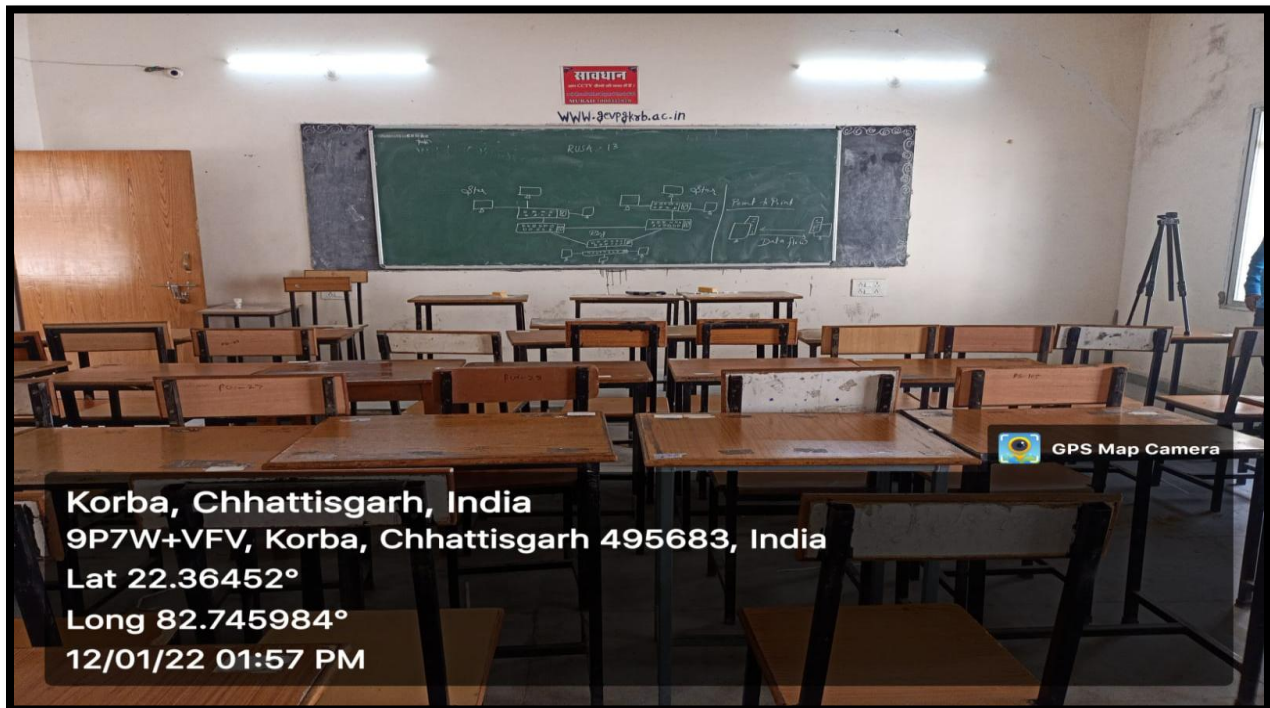
Room No. 08



Room No. 09



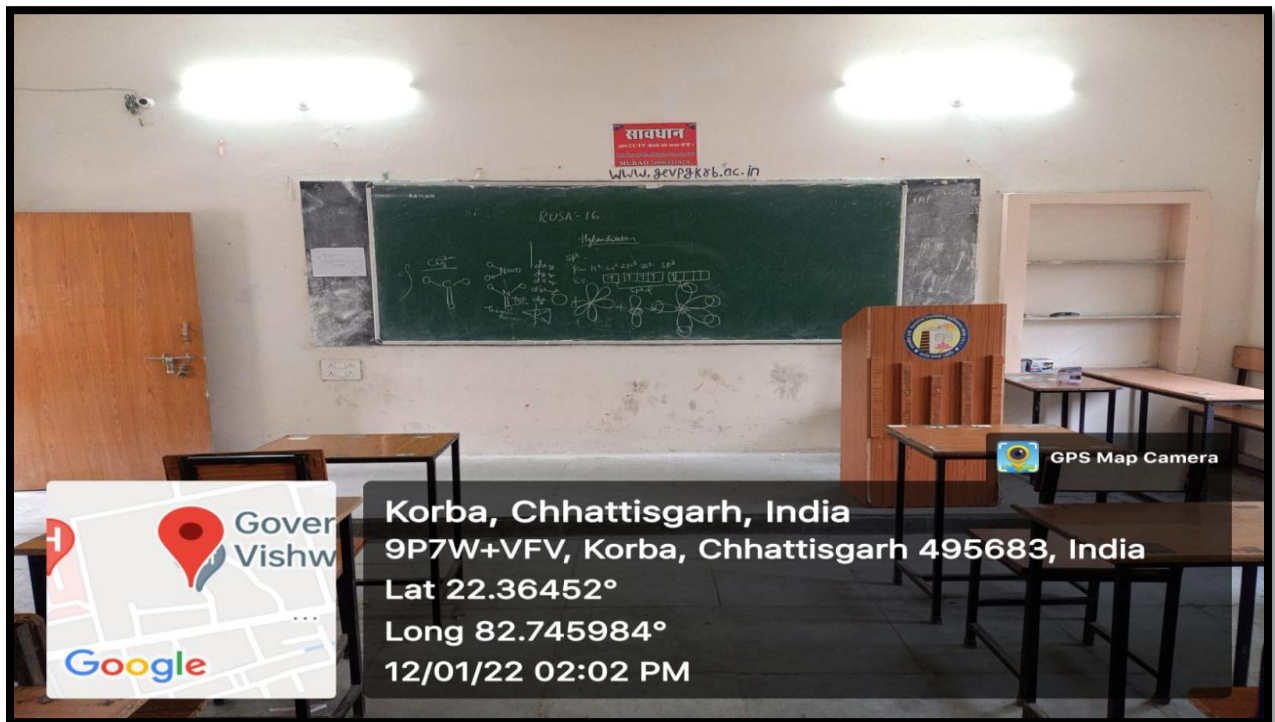
Room No. 13



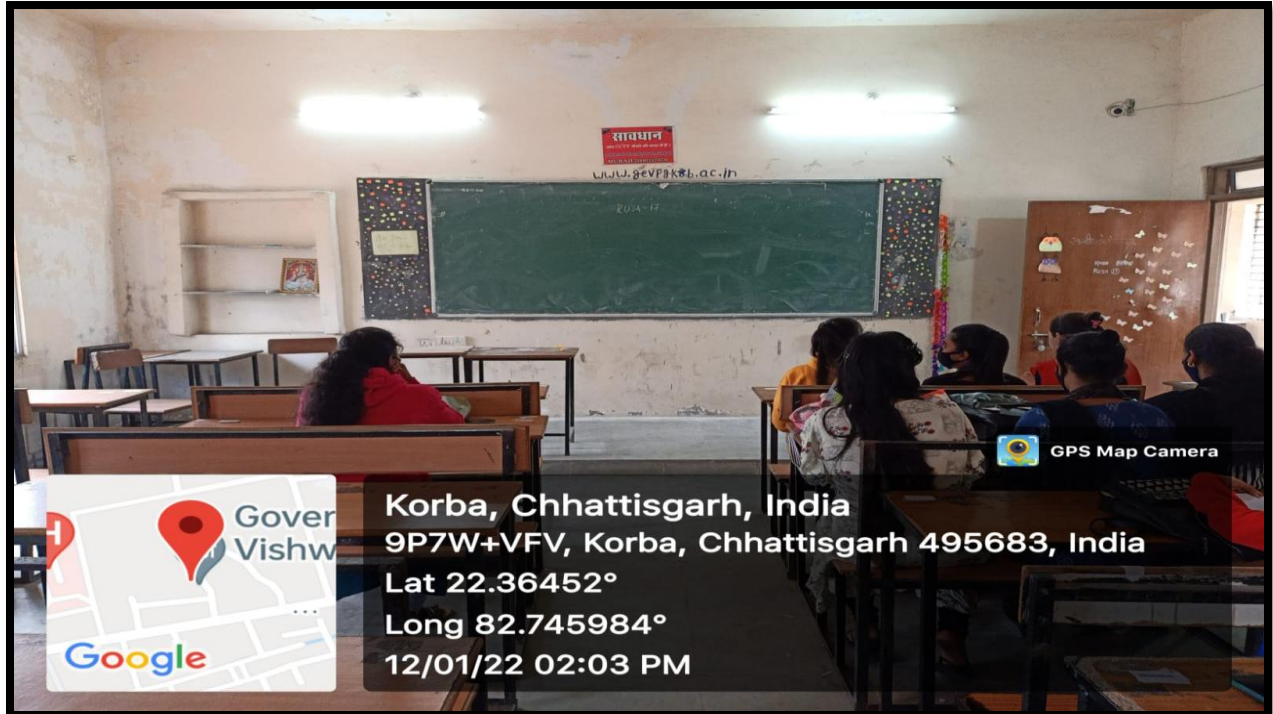
Room No. 15



Room No. 16



Room No. 17



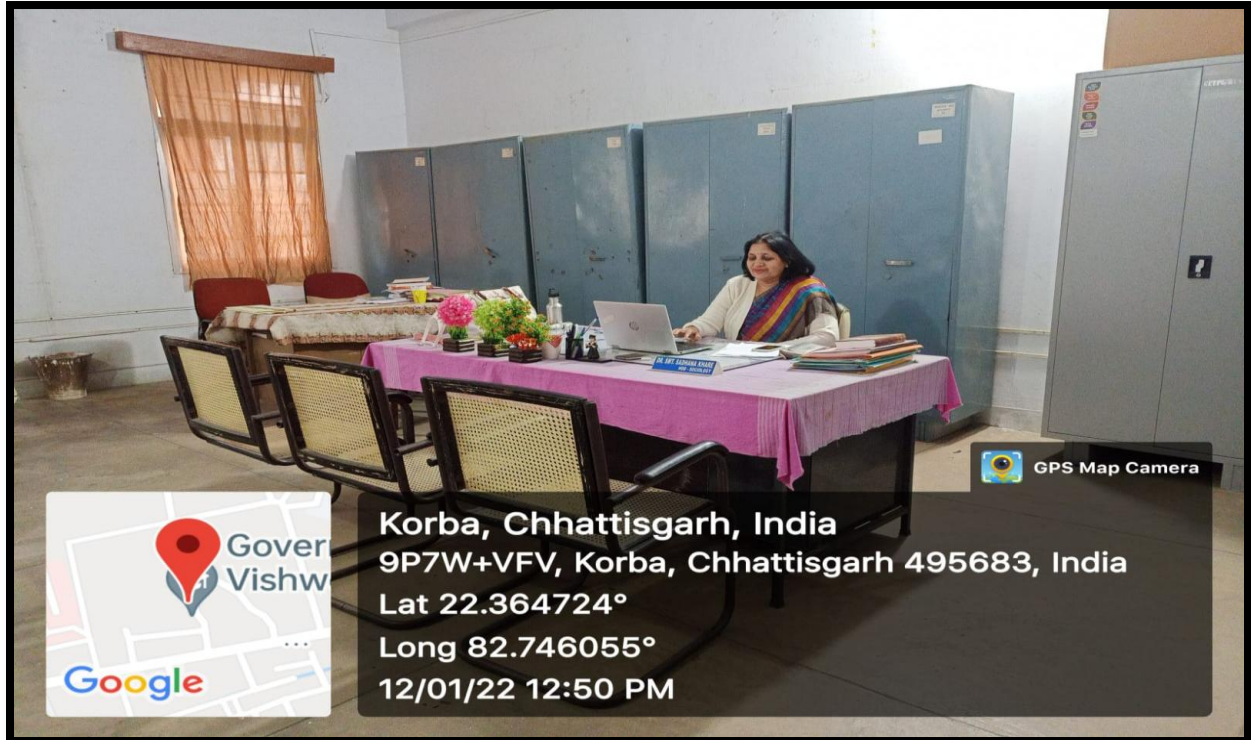
Room No. 18



Commerce Department

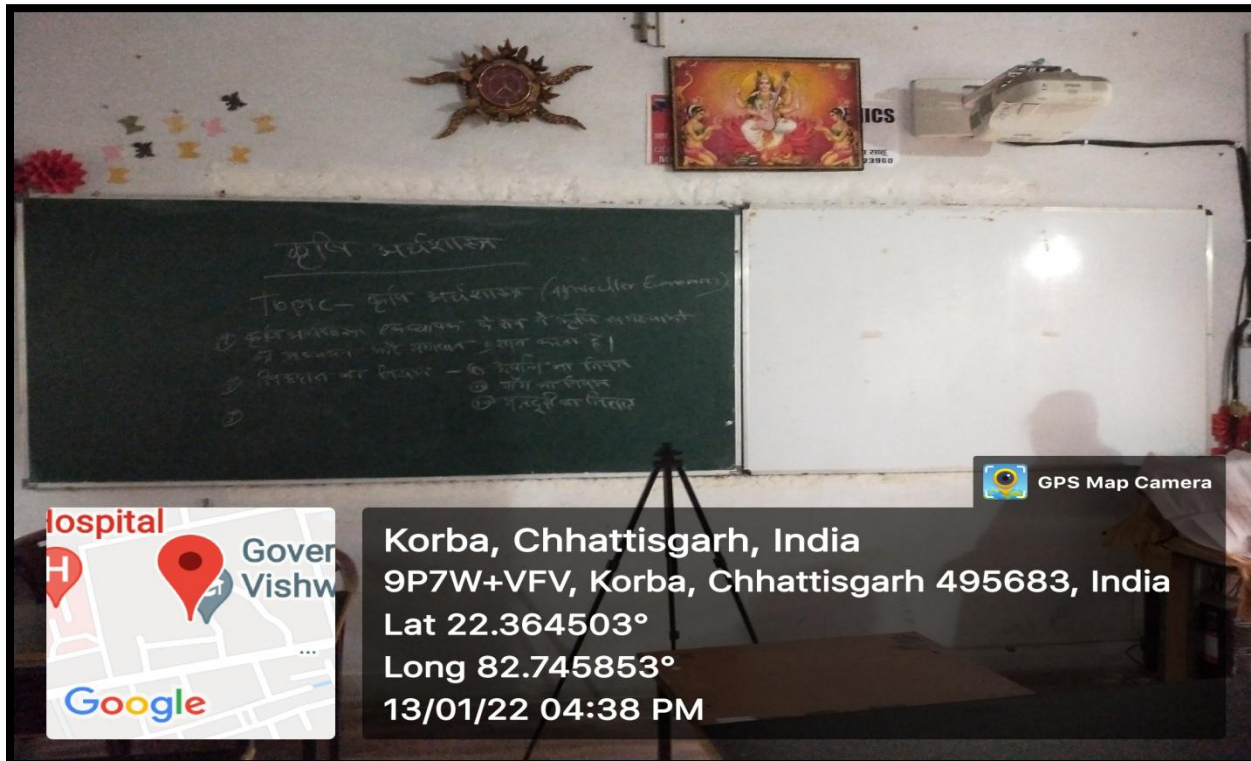


Sociology Department



Korba, Chhattisgarh, India
9P7W+VFV, Korba, Chhattisgarh 495683, India
Lat 22.364724°
Long 82.746055°
12/01/22 12:50 PM

Economics PG classroom



Korba, Chhattisgarh, India
9P7W+VFV, Korba, Chhattisgarh 495683, India
Lat 22.364503°
Long 82.745853°
13/01/22 04:38 PM


Hindi Department



Mathematics PG Classroom



Library



Girls Hostel



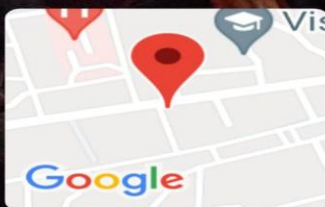
Canteen



Cultural Activities Stage



Seminar / Conference Hall



Korba, Chhattisgarh, India

9P7V+7WX, Kharmora, Korba, Chhattisgarh 495682, India

Lat 22.363296°


Long 82.744997°

22/11/21 11:39 AM


Sports Infrastructure



Open Gymnasium



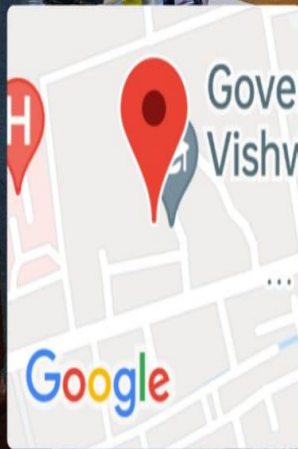
Gymnasium



NCC Office

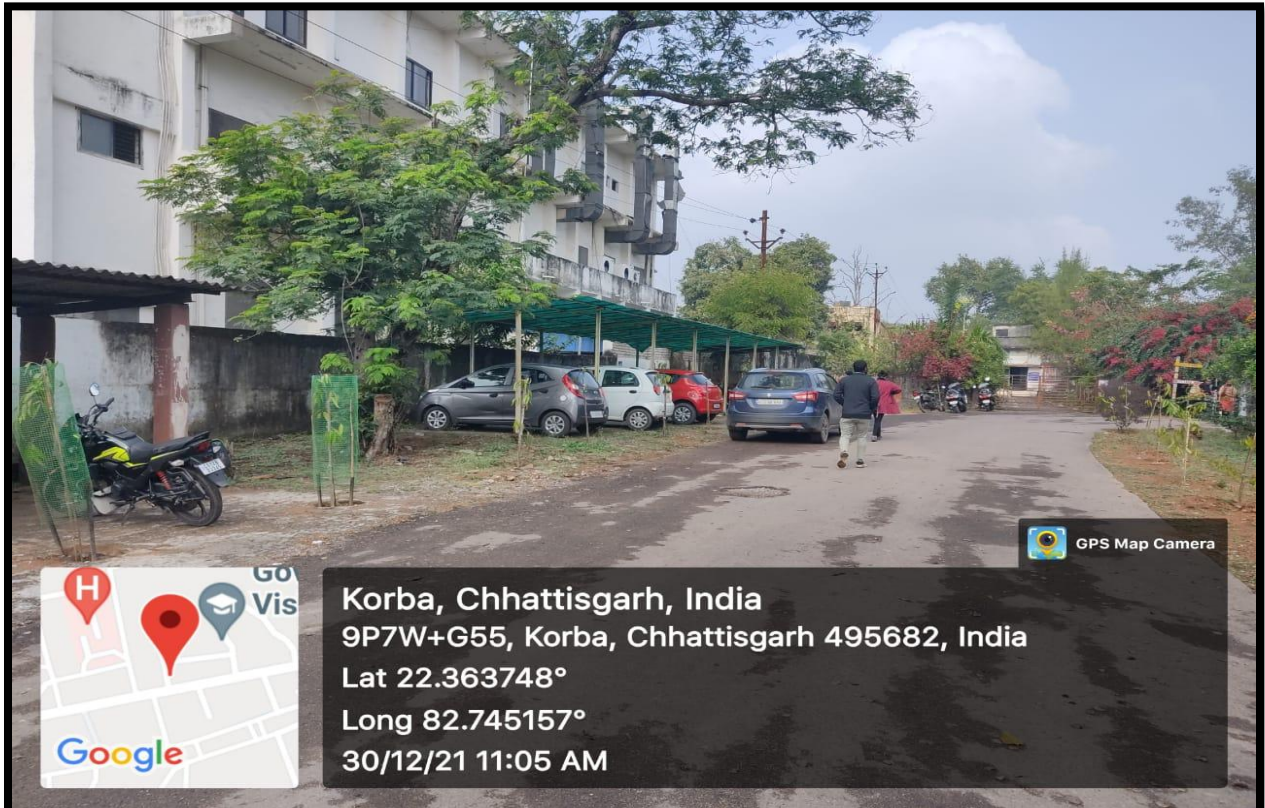


IGNOU Office




Korba, Chhattisgarh, India
9P7W+VFV, Korba, Chhattisgarh 495683, India
Lat 22.364486°
Long 82.745843°
12/01/22 12:15 PM

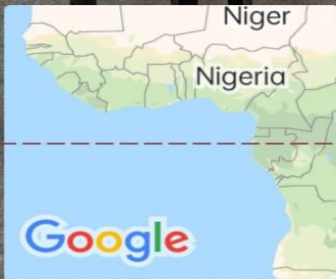
Cycle Stand



Public Address System



Help Desk




Korba, Chhattisgarh, India

9P7W+VFV, Korba, Chhattisgarh 495683, India

Lat 22.364527°

Long 82.746145°

12/01/22 12:02 PM

 **GPS Map Camera**